

**CITY OF BRADFORD METROPOLITAN DISTRICT COUNCIL
(WAITING LOADING AND PARKING) (CONSOLIDATION)
(AMENDMENT NO.11) ORDER 2021**

THORNHILL ROAD AREA, STEETON

The City of Bradford Metropolitan District Council in exercise of its powers under Sections 1, 2, 4, 32, 35, 45, 46, 47, 49 and Part IV of Schedule 9 to the Road Traffic Regulation Act 1984 hereinafter referred to as "the Act of 1984" and of all other enabling powers and after consultation with the Chief Officer of Police in accordance with Part III of Schedule 9 to the Act of 1984 and Part 6 of the Traffic Management Act 2004 "the Act of 2004" and with those persons and organisations specified in the Local Authorities' Traffic Orders (Procedure) (England and Wales) Regulations 1996 hereby makes the following Order:

1. In this Order, the expression "enactment" means any enactment, whether public general or local, and includes any order, byelaw, rule, regulation scheme or other instrument having effect by virtue of an enactment as amended, applied, consolidated, re-enacted by or as having effect by virtue of any subsequent enactment.
2. Without prejudice to the validity of anything done or to any liability incurred in respect of any act or omission before the coming into operation of this Order, the City of Bradford Metropolitan District Council (Waiting, Loading and Parking) (Consolidation) Order 2015 hereinafter referred to as "the Consolidation Order" shall have effect as though:
 - (a) for the tiles in Schedule 1 to that Order numbered AI21, AI22, AI23, AI24, AI25, AJ24, AJ25, AG23, AG24, AH23, AH24, and AH25 there were substituted the tiles similarly numbered and set out in Schedule 1 to this Order;
 - (b) there were added to Schedule 1 to that Order the tile numbered AJ22 and set out in Schedule 1 to this Order; and
 - (c) there were added to Schedule 2 to that Order the item numbered 338 and set out in columns 1, 2, 3, 4 and 5 of Schedule 2 to this Order.
3. Designation of Restrictions and application of the Consolidation Order
 - (a) Each area on a highway comprising the length of carriageway of a street specified in Schedule 1 to this Order as a waiting restriction, loading restriction, clearway, school entrance marking, loading bay or parking place is hereby designated as a waiting restriction, loading restriction, clearway, school entrance marking, loading bay or parking place.
 - (b) The provisions of the Consolidation Order shall apply to any area designated as a waiting restriction, loading restriction, clearway, school entrance marking, loading bay or parking place by this Order, as if in those provisions any reference to a waiting restriction, loading restriction,

clearway, school entrance marking, loading bay or parking place included a reference to an area designated as a waiting restriction, loading restriction, clearway, school entrance marking, loading bay or parking place by this Order and as if any reference to Schedule 1 or 2 to the Consolidation Order included a reference to Schedule 1 or 2 to this Order.

4. Installation of restrictions and placing of traffic signs

The Council shall:


- (a) Install and maintain in proper working order at least one ticket parking meter in such a position as they think fit in or in the vicinity of the parking place referred to in Schedule 1 to this Order;
- (b) place and maintain traffic signs indicating the limits of each waiting restriction, loading restriction, clearway, school entrance marking, loading bay or parking place;
- (c) place and maintain in or in the vicinity of each waiting restriction, loading restriction, clearway, school entrance marking, loading bay or parking place referred to in Schedule 1 to this Order, traffic signs indicating that such parking place may be used during the permitted hours for the leaving only of vehicles specified in Articles 3, 4, 5, 6, 7 or 14 of the Consolidation Order; and
- (d) carry out such other work as is reasonably required by the Consolidation Order or by this Order for the purposes of the satisfactory operation of a waiting restriction, loading restriction, clearway, school entrance marking, loading bay or parking place designated by this Order.

This Order is made on the 16th day of September 2021 and shall come into force on the 4th day of October 2021 and may be cited as the City of Bradford Metropolitan District Council (Waiting, Loading and Parking) (Consolidation) (Amendment No.11) Order 2021.

THE COMMON SEAL of CITY OF
BRADFORD METROPOLITAN DISTRICT
COUNCIL was hereunto affixed
in the presence of:



Authorised by the
City Solicitor



101132A

SCHEDULE 1



Key to Restriction Types Displayed

- Clearway
- Pay and display parking
- Limited waiting parking
- Permit parking: Residents parking
- Permit parking: Doctors parking
- Leaving bay: Taxi Rank
- Ambulance parking
- Bus/coach parking
- Motorcycle parking
- Disabled parking
- No waiting - at any time
- No waiting
- No loading
- No loading - at any time
- No waiting - at any time/No loading - at any time
- No waiting - at any time/No loading
- No waiting - at any time
- No waiting on school entrance markings
- 24 hour clearway

Notes:

"Carriageway" has the same meaning as in section 329(1) of the Highways Act 1980 and includes the footway.

If the label does not display a time then the restriction applies "At any Time".

Where a label displays Permit/Residents/Doctors parking see Schedule 2 to this Order for details of eligible permit users and operational times.

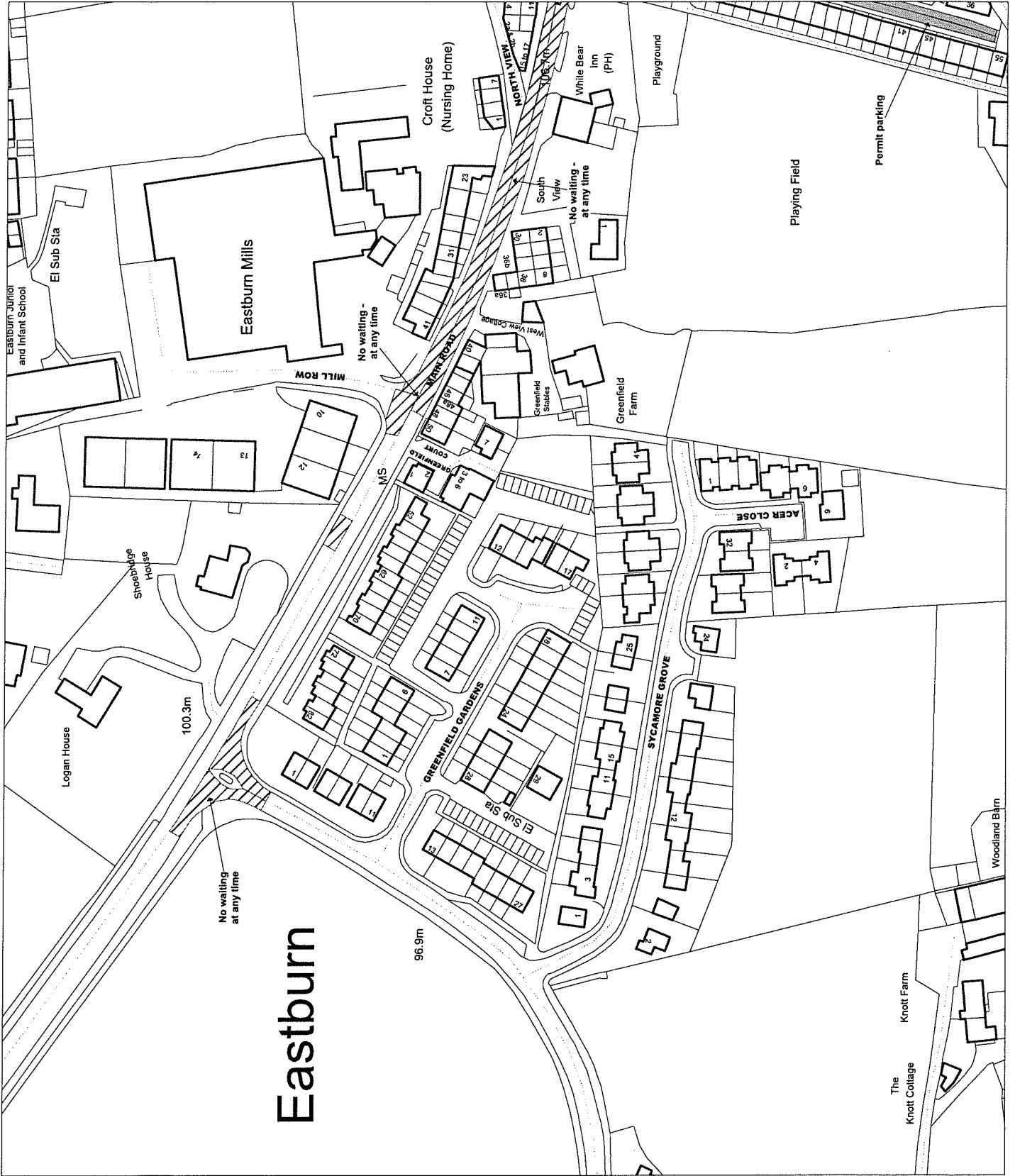
© Ordnance Survey. All rights reserved.
License No: 100019304.2014

**CITY OF BRADFORD
METROPOLITAN DISTRICT
COUNCIL**

Scale: 1 : 1250 @ A3

Grid Cell: Tile Ref: A121

Shoeburgh



Eastburn

SCHEDULE 1



Key to Restriction Types Displayed

- Clearway
- Pay and display parking
- Limited waiting parking
- Permit parking
- Residents parking
- Doctors parking
- Loading bay: Taxi Rank
- Police vehicle parking
- Ambulance parking
- Bus/Coach parking
- Motorcycle parking
- Disabled parking
- No waiting - at any time
- No waiting
- No loading
- No loading - at any time
- No waiting - at any time/No loading - at any time
- No waiting - at any time/No loading
- No waiting - at any time/No loading
- No waiting/No loading
- No stopping on school entrance markings
- 24 hour clearway

Notes:

"Carriageway" has the same meaning as in section 329(1) of the Highways Act 1960 and includes the footway.

If the label does not display a time then the restriction applies "At any Time".

Where a label displays Permit/Residents/Doctors parking see Schedule 2 to this Order for details of eligible permit users and operational times.

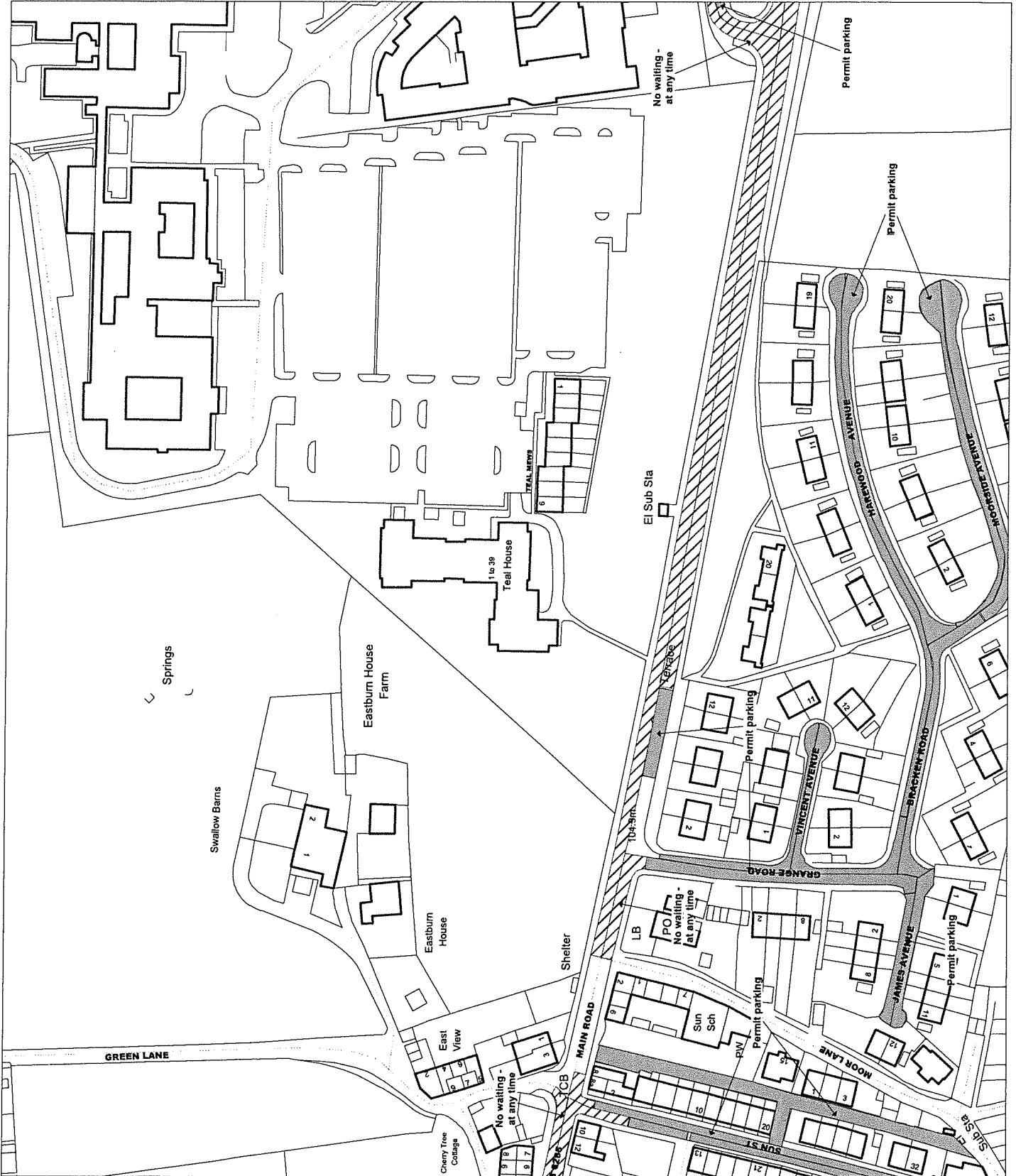
© Ordnance Survey. All rights reserved.
Licence No: 100019304-2014

CITY OF BRADFORD
METROPOLITAN DISTRICT
COUNCIL

Scale: 1 : 1250 @ A3

Grid Cell: Title Ref: AI22

Arless



SCHEDULE 1



Key to Restriction Types Displayed

- Clearway
- Pay and display parking
- Limited waiting parking
- Permit parking
- Residents Parking
- Doctors parking
- Loading bay: Taxi Rank
- Ambulance parking
- Bus/Coach parking
- Motorcycle parking
- Disabled parking
- No waiting - at any time
- No waiting
- No loading
- No loading - at any time
- No waiting - at any time/No loading - at any time
- No waiting - at any time/No loading
- No waiting/No loading
- No stopping on school entrance markings
- 24 hour clearway

Notes:

*'Carriageway' has the same meaning as in section 329(1) of the Highways Act 1980 and includes the footway.

If the label does not display a time then the restriction applies 'At any time'.

Where a label displays Permit/Residents/Doctors parking see Schedule 2 to this Order for details of eligible permit users and operational times.

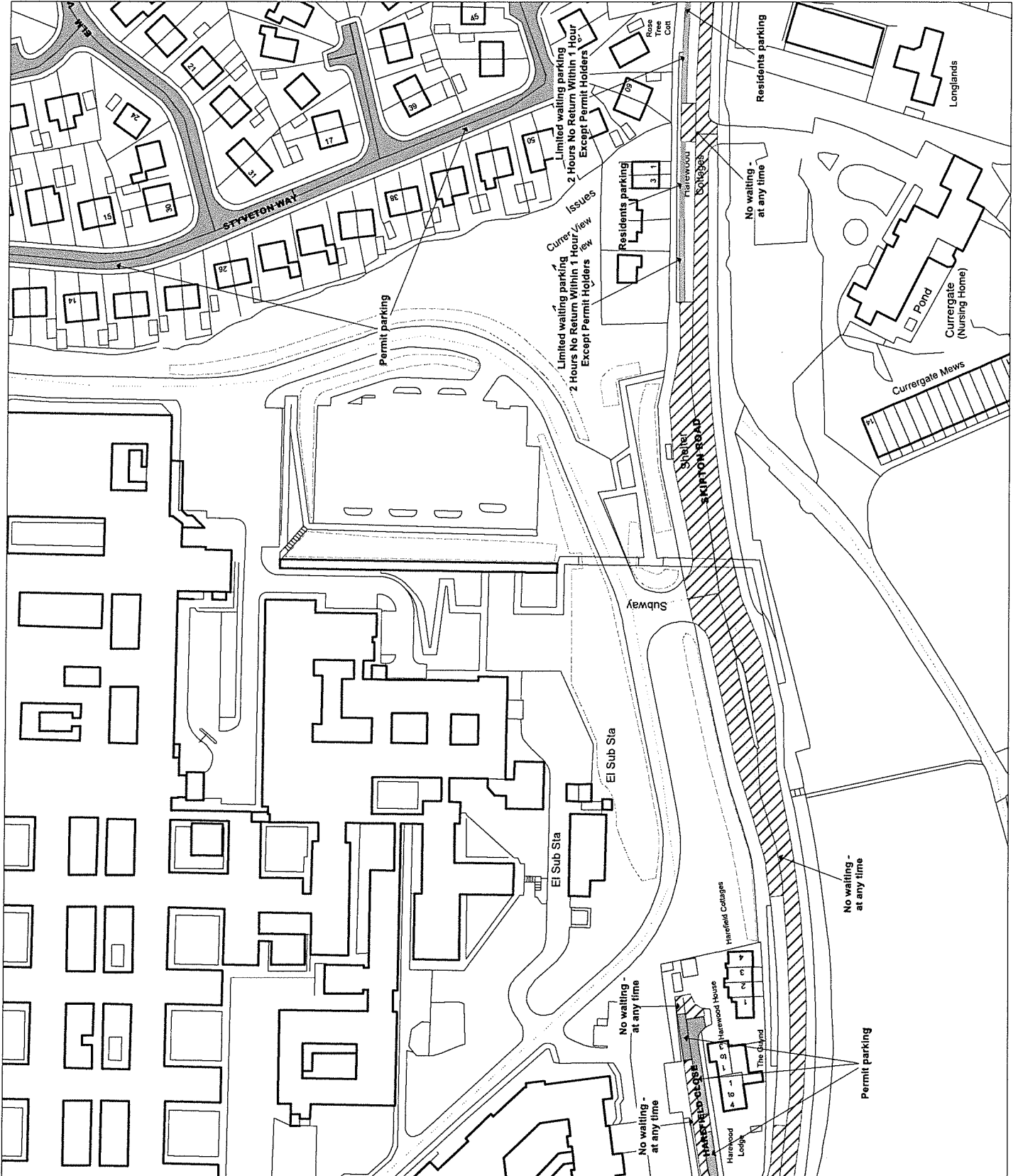
© Ordnance Survey. All rights reserved.
Licence No: 100019304 2014

CITY OF BRADFORD
METROPOLITAN DISTRICT
COUNCIL

Scale: 1 : 1250 @ A3

Grid Ref: A123

Wilson



SCHEDULE 1



Key to Restriction Types Displayed

- Clearway
- Pay and display parking
- Limited waiting parking
- Permit parking
- Residents Parking
- Doctors parking
- Leading bay: Taxi Rank
- Ambulance parking
- Bus/Coach parking
- Motorcycle parking
- Disabled parking
- No waiting - at any time
- No waiting
- No loading
- No loading - at any time
- No waiting - at any time/No loading - at any time
- No waiting - at any time/No loading
- No waiting/No loading
- No stopping on school entrance markings
- 24 hour clearway

Notes:

"Carriageway" has the same meaning as in section 325(1) of the Highways Act 1980 and includes the footway.

If the label does not display a time then the restriction applies "At Any Time".

Where a label displays Permit/Residents/Doctors parking see Schedule 2 to this Order for details of eligible permit users and operational times.

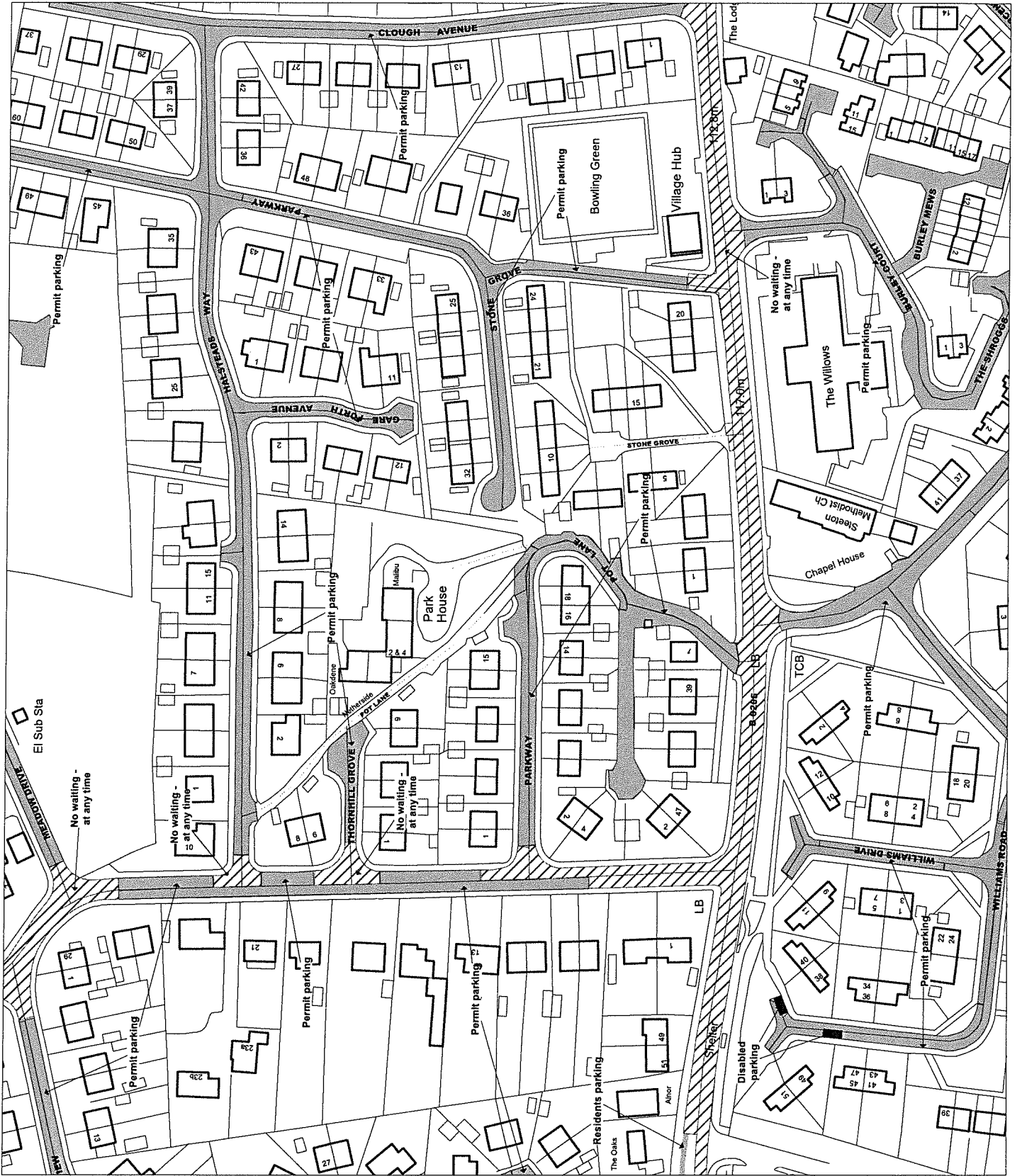
© Ordnance Survey. All rights reserved
Licence No: 100019304 2014

CITY OF BRADFORD
METROPOLITAN DISTRICT
COUNCIL

Scale: 1 : 1250 @ A3

Grid Cell: Title Ref: A124

Handwritten signature



SCHEDULE 1



Key to Restriction Types Displayed

- Clearway
- Pay and display parking
- Limited waiting parking
- Permit parking: Residents parking
- Permit parking: Doctors parking
- Permit parking: Loading bay: Taxi Rank
- Permit parking: Police vehicle parking
- Permit parking: Ambulance parking
- Permit parking: Bus/Coach parking
- Permit parking: Motorcycle parking
- Disabled parking
- No waiting - at any time
- No waiting
- No loading
- No loading - at any time
- No waiting - at any time/No loading - at any time
- No waiting - at any time/No loading - at any time
- No waiting - at any time/No loading - at any time
- No waiting/No loading
- No stopping on school entrance markings
- 24 hour clearway

Notes:

"Carriageway" has the same meaning as in section 329(1) of the Highways Act 1980 and includes the footway.

If the label does not display a time then the restriction applies "At any time".

Where a label displays Permit/Residents/Doctors parking see Schedule 2 to this Order for details of eligible permit users and operational times.

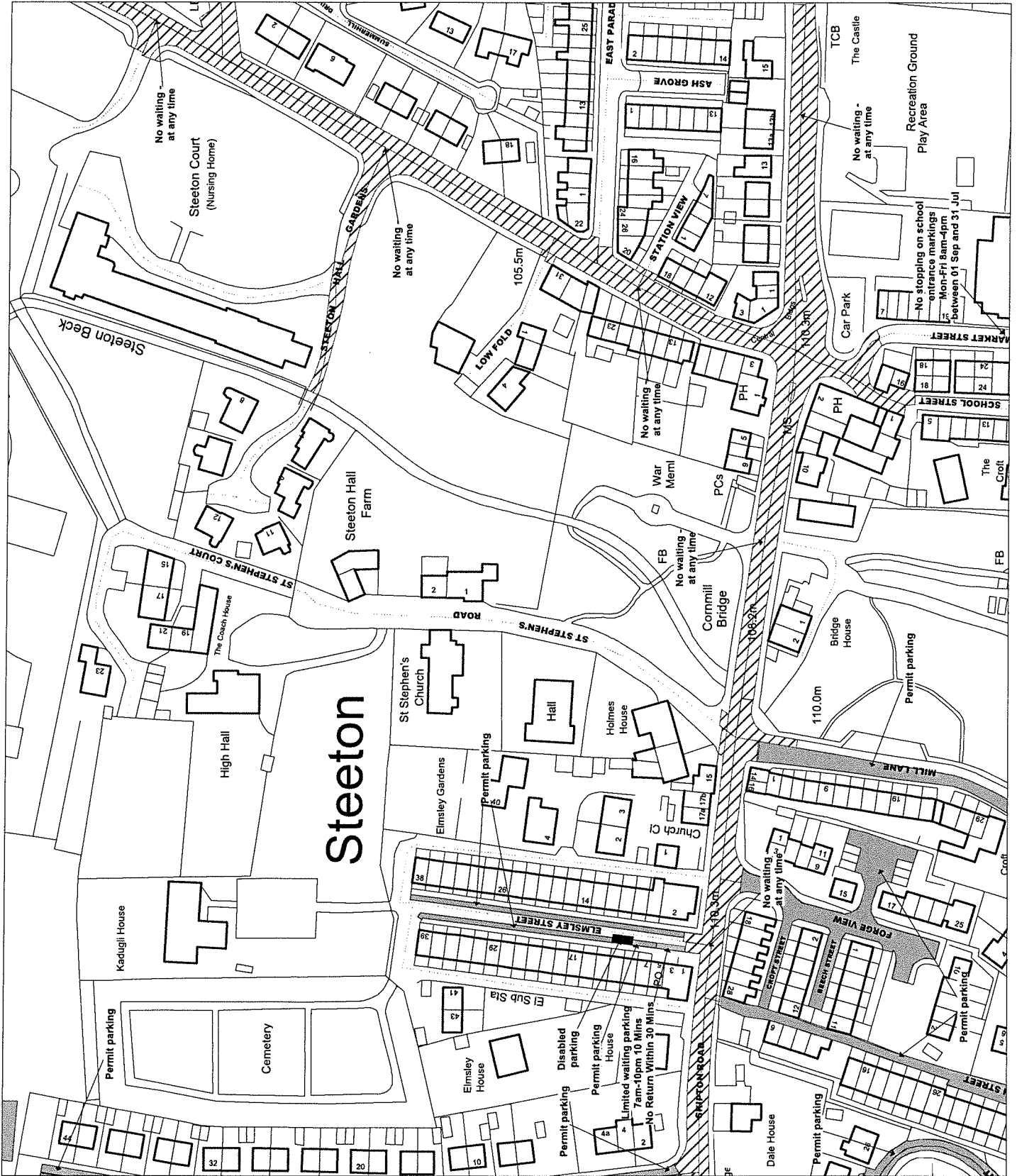
© Ordnance Survey, All rights reserved
License No: 100019304.2014

**CITY OF BRADFORD
METROPOLITAN DISTRICT
COUNCIL**

Scale: 1 : 1250 @ A3

Grid Ref: A125

Free



SCHEDULE 1



Key to Restriction Types Displayed

	Clearway
	Pay and display parking
	Limited waiting parking
	Permit parking: Residents Parking
	Permit parking: Doctors parking
	Leading bay: Taxi Rank
	Ambulance parking
	Bus/Coach parking
	Motorcycle parking
	Disabled parking
	No waiting - at any time
	No waiting
	No loading
	No loading - at any time
	No waiting - at any time/ No loading - at any time
	No waiting - at any time
	No loading
	No waiting/No loading
	No stopping on school entrance markings
	24 hour clearway

Notes:

"Carriageway" has the same meaning as in section 329(1) of the Highways Act 1980 and includes the footway.

If the label does not display a time then the restriction applies "At any Time".

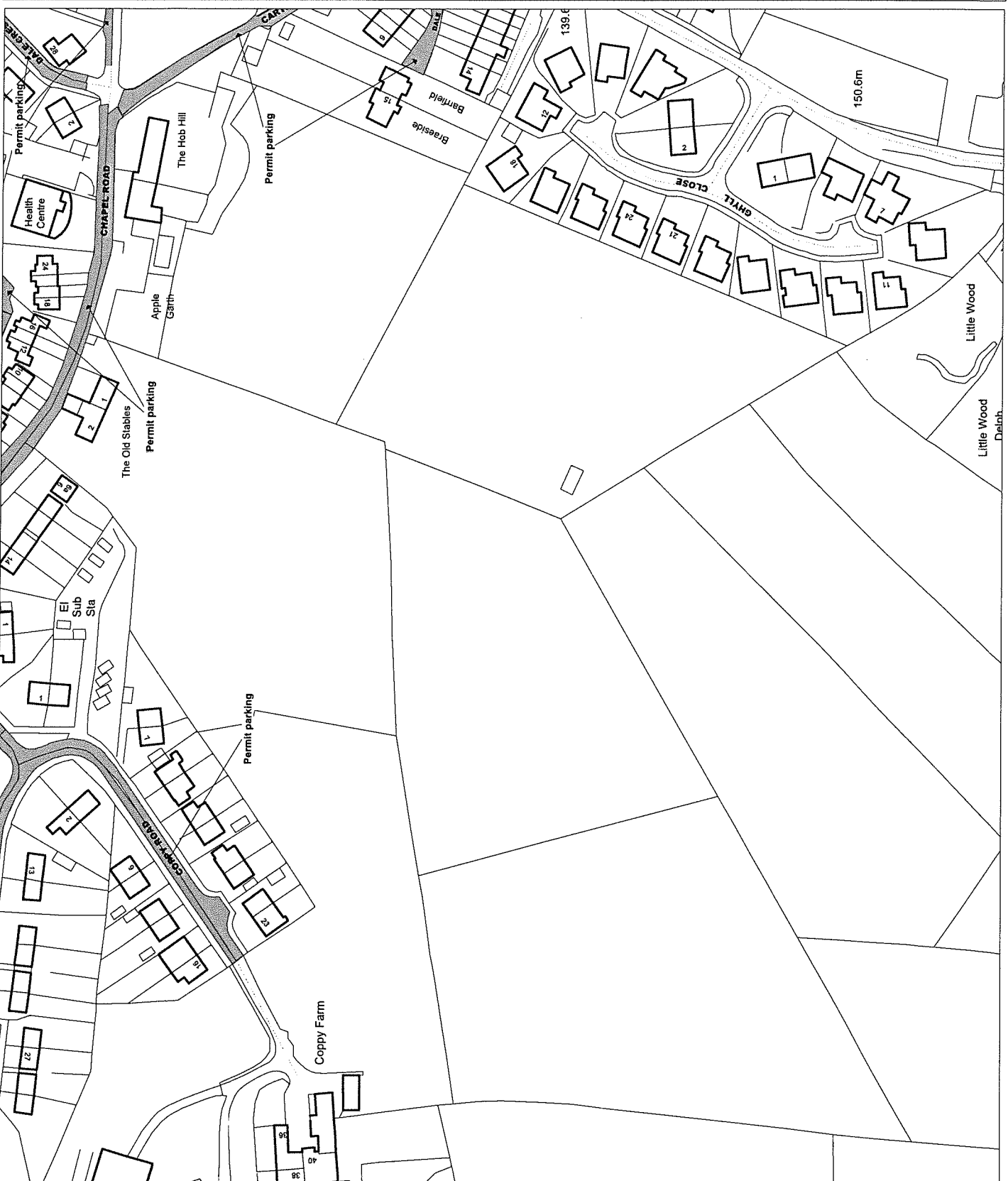
Where a label displays Permit/Residents/Doctors parking see Schedule 2 to this Order for details of eligible permit users and operational times.

© Ordnance Survey, All rights reserved
License No: 100019304.2014

**CITY OF BRADFORD
METROPOLITAN DISTRICT
COUNCIL**

Scale: 1 : 1250 @ A3

Grid Cell: Tile Ref: AJ24



Price

SCHEDULE 1



Key to Restriction Types Displayed

- Clearway
- Pay and display parking
- Limited waiting parking
- Permit parking
- Residents Parking
- Doctors parking
- Leaving bay: Taxi Rank
- Leaving bay: Police vehicle parking
- Leaving bay: Bus/Coach parking
- Leaving bay: Motorcycle parking
- Disabled parking
- No waiting - at any time
- No waiting
- No loading
- No loading - at any time
- No waiting - at any time/No loading - at any time
- No waiting - at any time/No loading
- No waiting symbol/No loading
- No stopping on school entrance markings
- 24 hour clearway

Notes:

"Carriageway" has the same meaning as in section 329(1) of the Highways Act 1980 and includes the footway.

If the label does not display a time then the restriction applies "At any Time".

Where a label displays Permit/Residents/Doctors parking see Schedule 2 to this Order for details of eligible permit users and operational times.

© Ordnance Survey, All rights reserved
Licence No: 100019304 2014

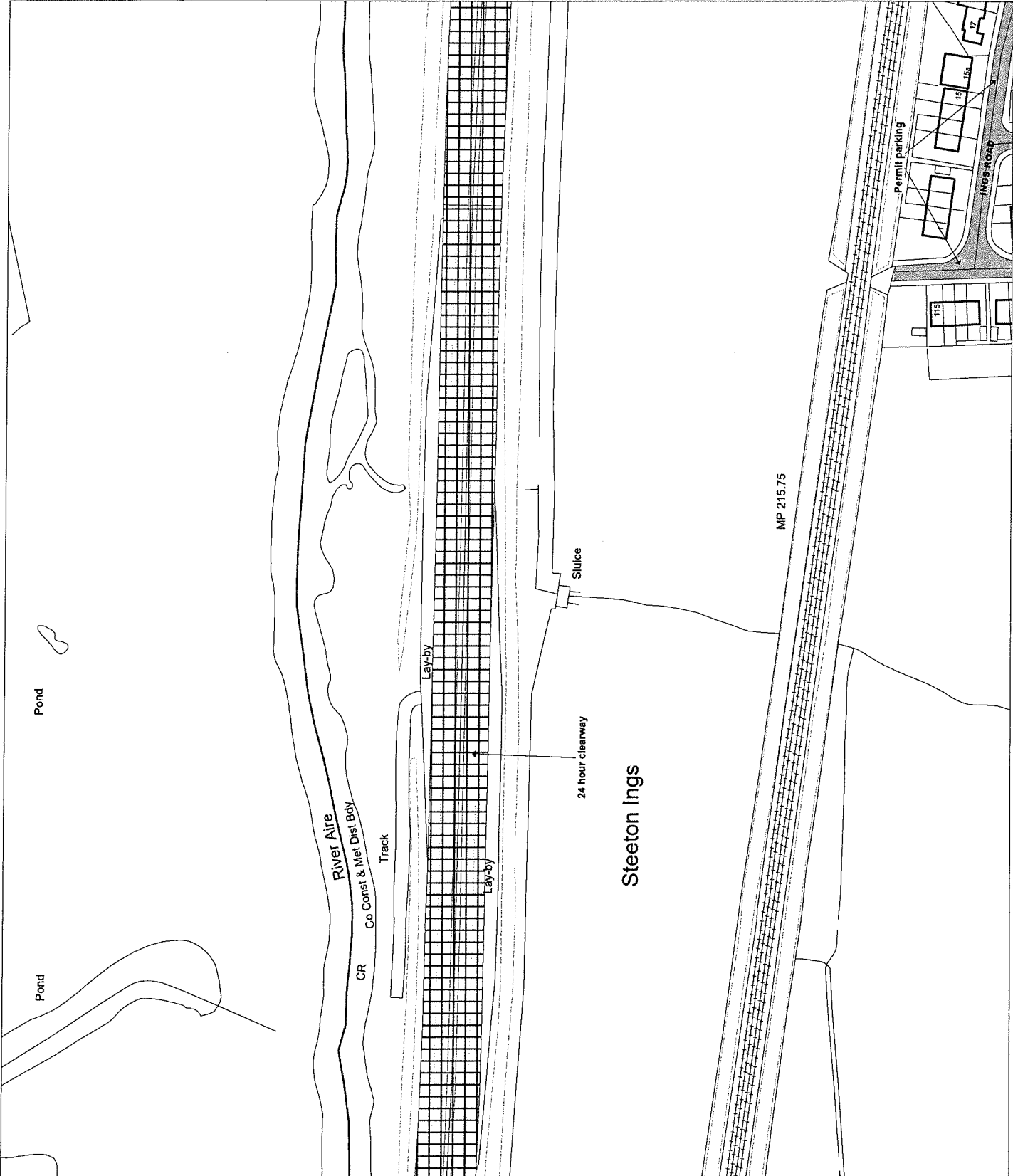
CITY OF BRADFORD
METROPOLITAN DISTRICT
COUNCIL

Scale: 1 : 1250 @ A3

Grid Cell: Title Ref: A/25

Alcass





SCHEDULE 1



Key to Restriction Types Displayed

- Clearway
- Pay and display parking
- Limited waiting parking
- Permit parking:
- Residents parking:
- Doctors parking:
- Loading bay: Taxi Rank:
- Ambulance parking:
- Bus/Coach parking:
- Motorcycle parking
- Disabled parking
- No waiting - at any time
- No waiting
- No loading
- No loading - at any time
- No waiting - at any time/
No loading - at any time
- No waiting - at any time/
No loading
- No waiting/no loading
- No stopping on school
entrance markings
- 24 hour clearway

Notes:

"Carriageway" has the same meaning as in section 328(1) of the Highways Act 1980 and includes the footway.
If the label does not display a time then the restriction applies "At any Time".

Where a label displays Permit/Residents/Doctors parking see Schedule 2 to this Order for details of eligible permit users and operational times.

© Ordnance Survey. All rights reserved
Licence No: 100019304 2014

**CITY OF BRADFORD
METROPOLITAN DISTRICT
COUNCIL**

Scale: 1 : 1250 @ A3
Grid Cell: Title Ref: AG23

File

SCHEDULE 1



Key to Restriction Types Displayed

- Clearway
- Pay and display parking
- Limited waiting parking
- Permit parking:
Residents parking;
- Doctors parking;
- Loading bay: Taxi Rank;
- Police vehicle parking;
- Bus/Coach parking;
- Motorcycle parking
- Disabled parking
- No waiting - at any time
- No waiting
- No loading
- No loading - at any time
- No waiting - at any time/
No loading - at any time
- No waiting - at any time/
No loading
- No waiting, no loading
- No stopping on school
entrance markings
- 24 hour clearway

Notes:

"Carriageway" has the same meaning as in section 329(1) of the Highways Act 1980 and includes the footway.

If the label does not display a time then the restriction applies "At any Time".

Where a label displays Permit/Residents/Doctors parking see Schedule 2 to this Order for details of eligible permit users and operational times.

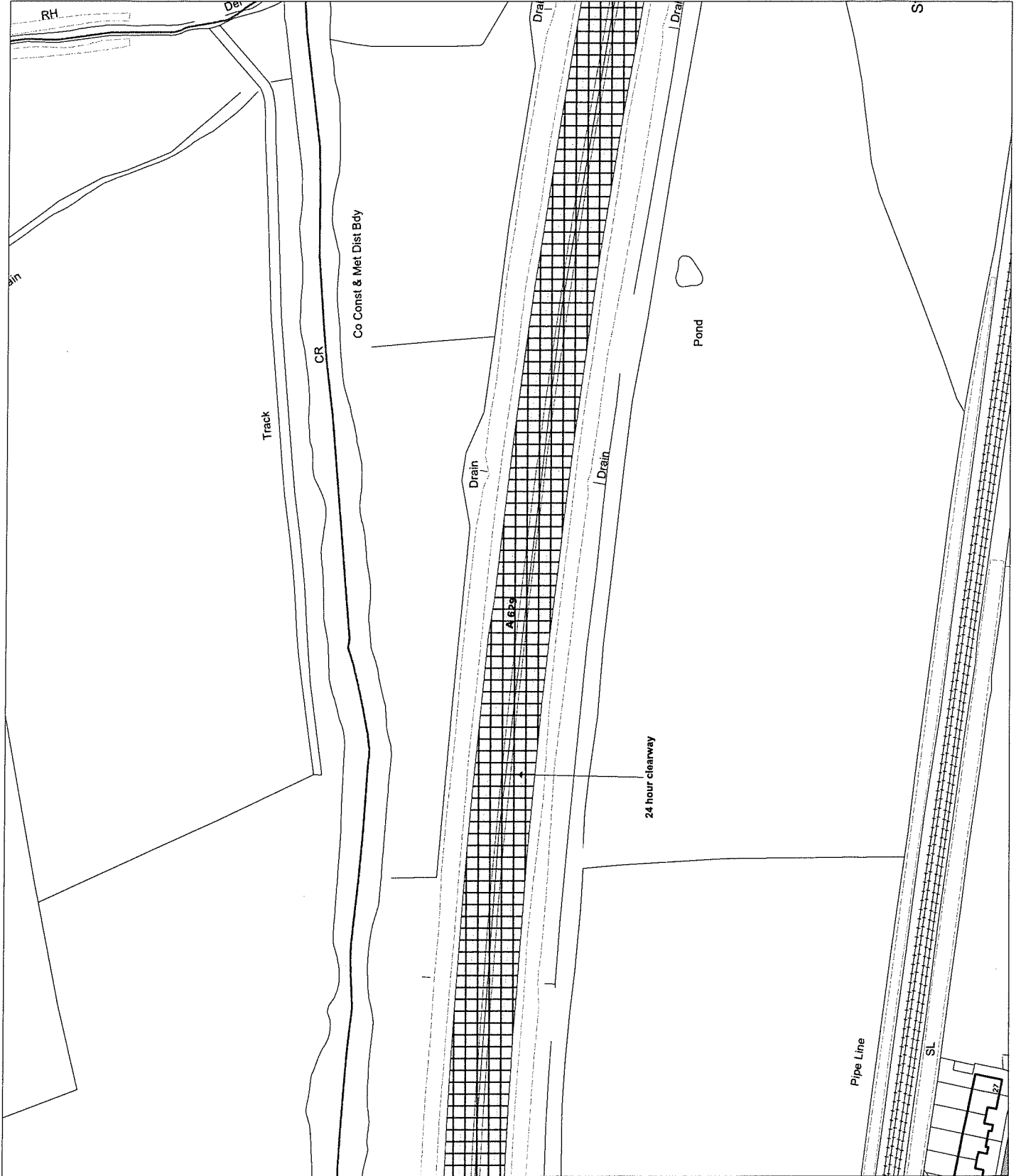
© Ordnance Survey. All rights reserved
Licence No: 100019304 2014

CITY OF BRADFORD
METROPOLITAN DISTRICT
COUNCIL

Scale: 1 : 1250 @ A3

Grid Cell: Title Ref: AG24

Handwritten signature



SCHEDULE 1



Key to Restriction Types Displayed

- Clearway
- Pay and display parking
- Limited waiting parking
- Permit parking
- Residents Parking
- Doctors parking
- Loading bay: Taxi Rank
- Police vehicle parking
- Ambulance parking
- Bus/Coach parking
- Motorcycle parking
- Disabled parking
- No waiting - at any time
- No waiting
- No loading
- No loading - at any time
- No waiting - at any time/
No loading - at any time
- No waiting - at any time/
No loading
- No waiting - at any time/
No loading/ No waiting/ No loading
- No waiting/No loading
- No stopping on school
entrance markings
- 24 hour clearway

Notes:

"Carriageway" has the same meaning as in section 329(1) of the Highways Act 1980 and includes the footway.

If the label does not display a time then the restriction applies "At any Time".

Where a label displays

Permit/Residents/Doctors parking see Schedule 2 to this Order for details of eligible permit users and operational times.

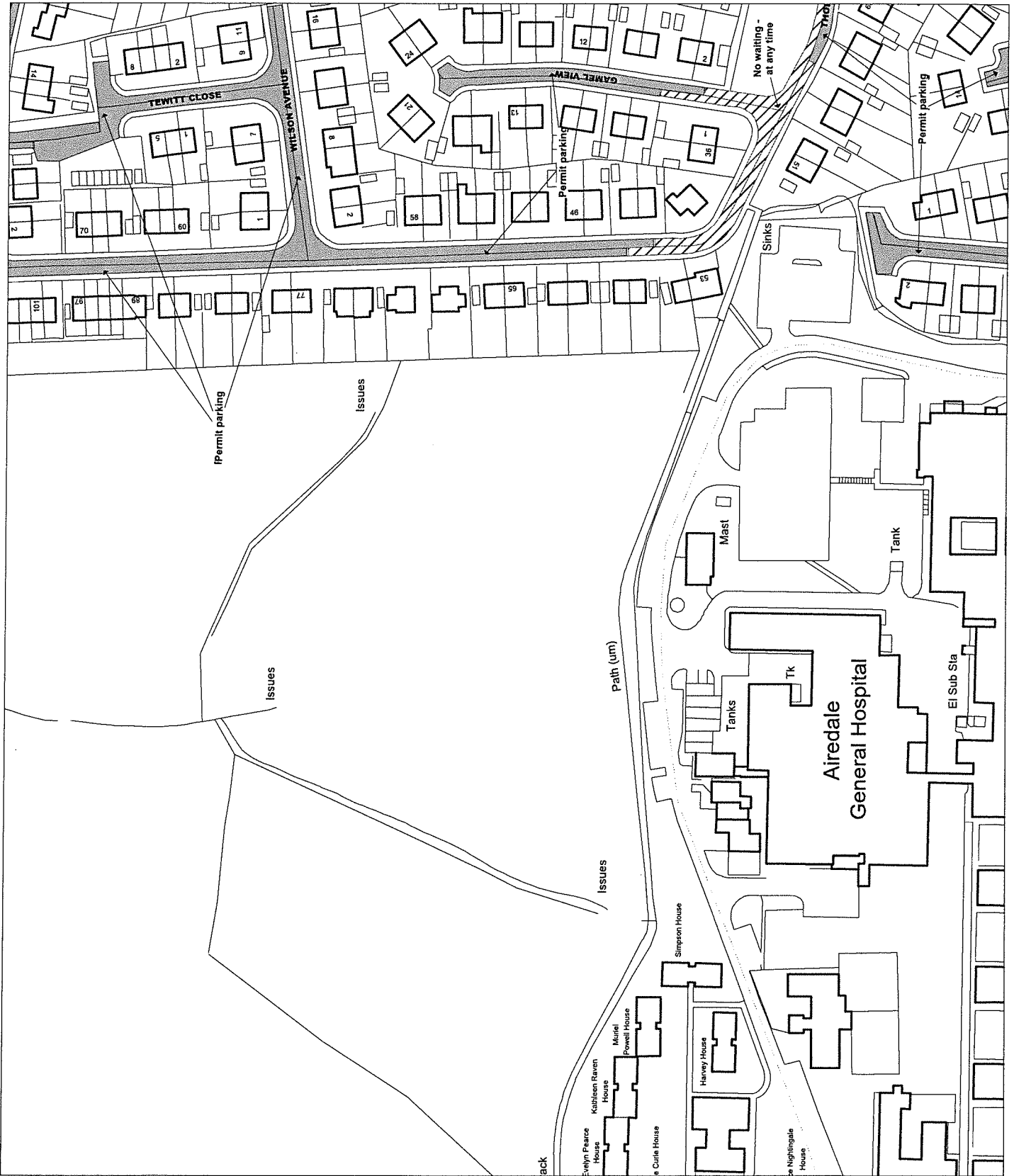
© Ordnance Survey. All rights reserved.
Licence No: 100019304-2014

CITY OF BRADFORD
METROPOLITAN DISTRICT
COUNCIL

Scale: 1 : 1250 @ A3

Grid Cell: Title Ref: AH23

Handwritten signature



SCHEDULE 1



Key to Restriction Types Displayed

	Clearway
	Pay and display parking
	Unlimited waiting parking
	Permit parking:
	Residents Parking:
	Doctors parking:
	Leading bay: Taxi Rank:
	Police vehicle parking:
	Ambulance parking:
	Bus/Coach parking:
	Motorcycle parking
	Disabled parking
	No waiting - at any time
	No waiting
	No loading
	No loading - at any time
	No waiting - at any time/
	No loading - at any time
	No waiting - at any time
	No loading - at any time
	No waiting/No loading
	No stopping on school
	entrance markings
	24 hour clearway

Notes:

"Carriageway" has the same meaning as in section 329(1) of the Highways Act 1980 and includes the footway.

If the label does not display a time then the restriction applies "At any Time".

Where a label displays Permit/Residents/Doctors parking see Schedule 2 to this Order for details of eligible permit users and operational times.

© Ordnance Survey, All rights reserved
License No: 100019304/2014

CITY OF BRADFORD
METROPOLITAN DISTRICT
COUNCIL

Scale: 1 : 1250 @ A3

Grid Cell: Title Ref: AH24

Alcock



SCHEDULE 1



Key to Restriction Types Displayed

- Clearway
- Pay and display parking
- Limited waiting parking
- Permit parking:
- Residents parking:
- Doctors parking:
- Loading bay: Taxi Rank:
- Ambulance parking:
- Bus/Coach parking:
- Motorcycle parking
- Disabled parking
- No waiting - at any time
- No waiting
- No loading
- No waiting - at any time/
No loading - at any time
- No waiting - at any time/
No loading
- No waiting
- No waiting/No loading
- No stopping on school
entrance markings
- 24 hour clearway

Notes:

"Carriageway" has the same meaning as in section 329(1) of the Highways Act 1980 and includes the footway.

If the label does not display a time then the restriction applies "At any Time".

Where a label displays Permit/Residents/Doctors parking see Schedule 2 to this Order for details of eligible permit users and operational times.

© Ordnance Survey, All rights reserved
License No: 100019304.2014

**CITY OF BRADFORD
METROPOLITAN DISTRICT
COUNCIL**

Scale: 1 : 1250 @ A3

Grid Cell: Title Ref: AH25

Flower



SCHEDULE 1



Key to Restriction Types Displayed

- Clearway
- Pay and display parking
- Limited waiting parking
- Permit parking:
- Residents parking:
- Doctors parking:
- Loading bay: Taxi Rank:
- Police vehicle parking:
- Ambulance parking:
- Bus/Coach parking:
- Motorcycle parking
- Disabled parking
- No waiting - at any time
- No waiting
- No loading
- No loading - at any time
- No waiting - at any time/
- No loading - at any time
- No waiting - at any time
- No loading
- No waiting/no loading
- No stopping on school entrances markings
- 24 hour clearway

Notes:

"Carriageway" has the same meaning as in section 329(1) of the Highways Act 1980 and includes the footway.

If the label does not display a time then the restriction applies "At any Time".

Where a label displays Permit/Residents/Doctors parking see Schedule 2 to this Order for details of eligible permit users and operational times.

© Ordnance Survey, All rights reserved
 Licence No: 100019304-2014

**CITY OF BRADFORD
 METROPOLITAN DISTRICT
 COUNCIL**

Scale: 1 : 1250 @ A3

Grid Cell: Tile Ref: AJ22

Flussen



SCHEDULE 2

ROADS OR PARTS OF ROADS FOR THE PURPOSES OF PERMIT PARKING

Item Number 1	Road or Zone as shown in Schedule 1 2	Persons or Properties Eligible for Permits 3	Permits Allowed 4	Operational and Permit Details 5
338	Areas as shown on map consisting of following streets, Sun Street, Manor View, Grange Road, Vincent Avenue, James Avenue, Bracken Road, Harewood Avenue, Moorside Avenue, B6525 Main Road, Grange Terrace, Harefield Close, Chapel Road, Williams Road, Williams Drive, Coppy Road, Cartmel Lane, Dale View, Dale Crescent, Queen Street, Mill Lane, Beech Street, Croft Street, Forge View, Burley Court, Burley Mews, The Shroggs, Clough Avenue, Halsteads Way, Stone Grove, Parkway, Thornhill Road, Thornhill Grove, Meadow Drive, Hawthorne Road, Copse Place, Harvest Avenue, Beech Close, Gareforth Avenue, Pot Lane, Parkway, David Emmott Walk, Willow Avenue, Elm View, Styveton Way, Curren Walk, Robin Drive, Heron Close, Teal Court, Curlew Court, Ings Road, Tewitt Close, Wilson Avenue, Gamel View	A person whose usual residence or business is at premises the postal address of which is any specified below within Steeton. Sun Street, Manor View, Grange Road, Vincent Avenue, James Avenue, Bracken Road, Harewood Avenue, Moorside Avenue, Grange Terrace even no's 2-12, B6525 Main Road even no's 8-12, Harefield Close, Harewood House, Harewood Cottages, Chapel Road, Williams Road, Williams Drive, Coppy Road, Cartmel Lane, Dale View odd no's, Dale Crescent, Queen Street, Mill Lane nos1-29, Beech Street, Croft Street, Forge View, Burley Court, Burley Mews, The Shroggs, Clough Avenue, Halsteads Way, Stone Grove, Parkway, Gareforth Avenue, Thornhill Road, Thornhill Grove, Pot Lane, Meadow Drive, Harvest Avenue, Hawthorne Road, Copse Place, Beech Close, David Emmott Walk, Willow Avenue, Elm View, Styveton Way, Curren	One resident permit per vehicle. One permit for visitors per household. One business permit per vehicle. One special permit per vehicle. Daily permits as allocated.	Operational Monday – Friday 8.00am-6.00pm with unlimited stay Permits to bear the words "Residents Parking Permit" "Visitor Parking Permit" "Business Parking Permit" or "Special Parking Permit" Permits may be virtual

		Walk, Robin Drive, Heron Close, Curlew Court, Teal Court, Gamel View, Wilson Avenue, Tewitt Close, Ings Road		
--	--	--------------------------------------------------------------------------------------------------------------------------	--	--

CITY OF BRADFORD METROPOLITAN DISTRICT COUNCIL

ROAD TRAFFIC REGULATION ACT 1984

(WAITING LOADING AND PARKING) (CONSOLIDATION)

(AMENDMENT NO.11) ORDER 2021

THORNHILL ROAD AREA, STEETON

SEALED: 16th September 2021

OPERATIVE: 4th October 2021

REFERENCE: CORP/PCD/AK/408051

City Solicitor
City of Bradford Metropolitan District Council
City Hall
Bradford
West Yorkshire
BD1 1HY